

# The Clitheronian Rally 2009

## Handout at Signing-On

Welcome to the Clitheronian Rally 2009, we hope you enjoy your night's sport.

Please ensure that all quiet zones listed here and on the route instructions and all areas denoted by a "Q" board are adhered to. **Spot lights off, use as high a gear as possible and minimise noise from engine and tyres – the penalty is exclusion.**

We would like to keep these roads so that we can all enjoy the sport in future.

Thank you.

## QUIET ZONES

**All Transport sections, Neutral sections, villages and towns (whether on the route or off it) are designated quiet zones.**

Full Grid Square:-

96 72

97 72

93 71

Additional quiet sections will be included in the route instructions and denoted by Q & QE boards.

## BLACK SPOTS

100m Radius

Map 103 869 300½

Map 103 874 302

Map 103 980 441

Map 98 773 647

## REJOIN POINTS

STC 7	Map 103	NW	930	403
STC 13	Map 103	E	980½	444¼
MTC 17	Map 103	W	992	455
Petrol	Map 104		011	455½
MTC 18	Map 104	W	016	462½
STC 26	Map 98	S	981	677½
RTC 38	Map 103	E	727	522

## The Clitheronian Rally 2009

### Handout 1 at MTC 1 - MTC 1 to STC 2

STC 2 is at NNW 877½ 302½

Go via M65 (Eastbound), exit a J9 and head East towards traffic lights at 814½ 321½

Turn right heading SE to the next set of lights at 831½ 308½.

Straight on at crossroads, staying on the A646 to STC 2 via:-

870 293½ Dep N  
874 306 Dep ESE

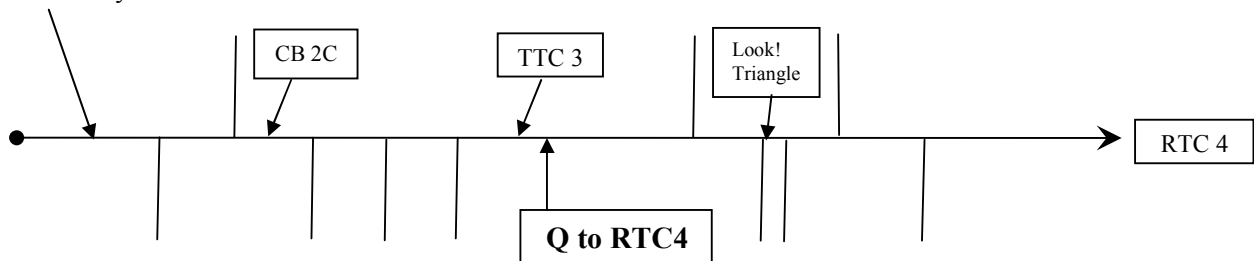
## The Clitheronian Rally 2009

### Handout 2 at STC 2 - STC 2 to RTC4

CRO

Proceed to RTC 4 using the following Herringbone diagram

NAM 1 (CB 2A and CB 2B) is before the first  
bone in the car park (on left) at 894 288¼  
Caution – 2 way traffic at entrance/exit



Quiet through Blackshaw Head, Jack Bridge, Colder and Slack.

RTC 4 is at ESE 963 312½

## The Clitheronian Rally 2009

### Handout 4 at STC 7 – STC 7 to STC 9

CRO

Pass through the following gridlines and spot-heights to take the correct route from STC 7 to NTC 8

STC 7 is on GL 93

2194025494399596352(CB 7A) (CB 7B) 9732438 (CB 7C) 983838993800313 NTC8

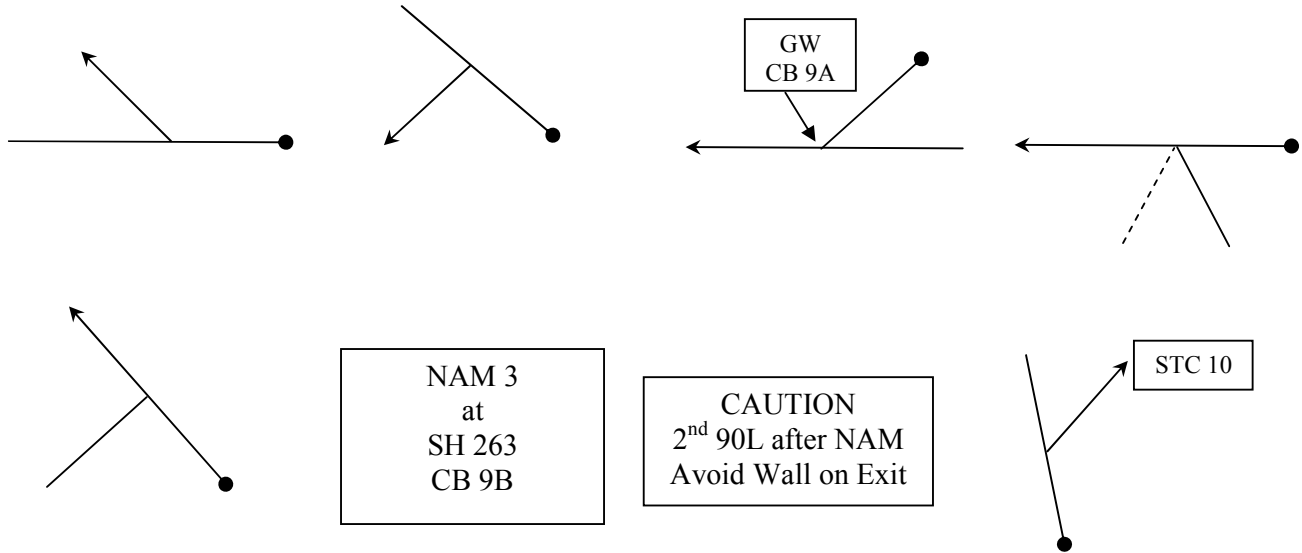
**Very Quiet** to STC 9 at E 023 393½ - take the shortest route, turning left at the Golden Fleece pub.

## The Clitheronian Rally 2009

### Handout 5 at STC 9 – STC 9 to STC 10

CRO

Proceed to STC 10 using the following tulip diagrams in order



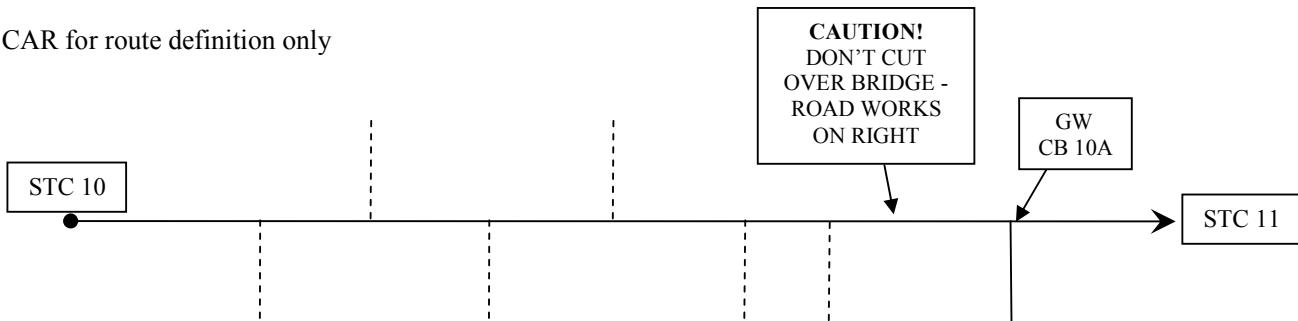
## The Clitheronian Rally 2009

### Handout 6 at STC 10 – STC 10 to STC 11

CRO

Proceed to STC 10 using the following Herringbone diagram.

CAR for route definition only



## The Clitheronian Rally 2009

### Handout 7 at STC 11 – STC 11 to STC 13

CRO

Pass through the following gridlines and spot heights in order to find the correct route to TTC 12

023160142003149934998 TTC12

From TTC12 proceed QUIETLY to STC 13 at E 980½ 444¼

## The Clitheronian Rally 2009

### Handout 8 at STC 13 – STC 13 to STC 14

CRO

Proceed to STC 14 passing through the following gridlines and map features in order. STC 13 is before GL 98.

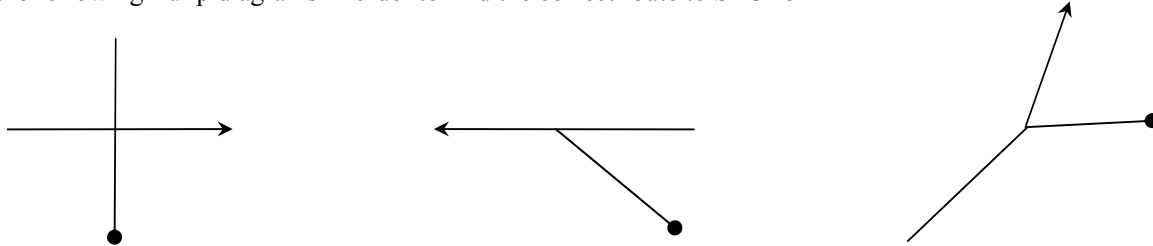
984597(CB 13A)>>45> GW (CB 13B) 96 STC 14

## The Clitheronian Rally 2009

### Handout 9 at STC 14 – STC 14 to STC 15

CRO

Use the following Tulip diagrams in order to find the correct route to STC 15

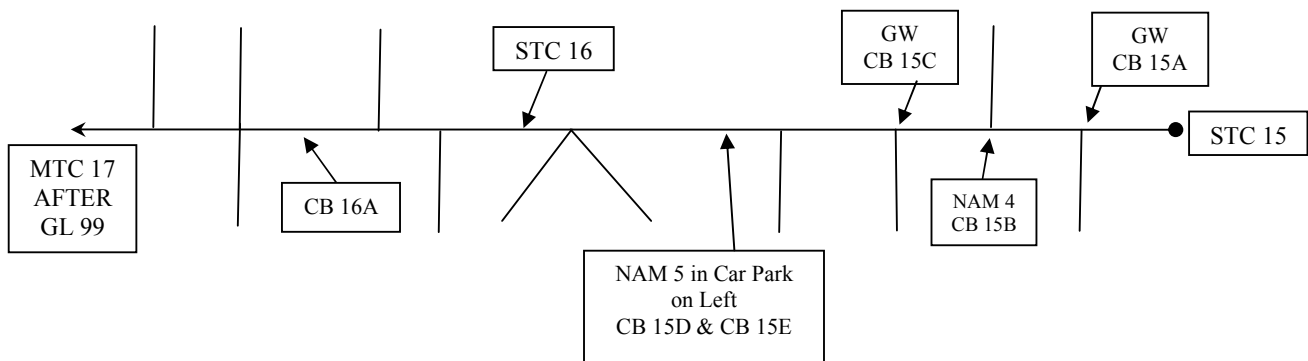


## The Clitheronian Rally 2009

### Handout 10 at STC 15 – STC 15 to MTC 17

CRO

Use the following Herringbone diagram to find the correct route to MTC 17, via STC 16 – **reading right to left.**



Do **not** hand your timecard in at MTC 17. Card collection is at petrol.

From MTC 17 proceed to petrol at 104/011 455½ and hand in time card 1 at the camper van.

**From petrol, proceed to MTC 18 at W 016 462½. Please do not arrive at MTC 18 more than 5 minutes before your start time to avoid a long queue forming on the lane. Thanks.**

## The Clitheronian Rally 2009

### Handout 11 at MTC 18 – MTC 18 to STC 19

CRO

Proceed to STC 19 via in order:-

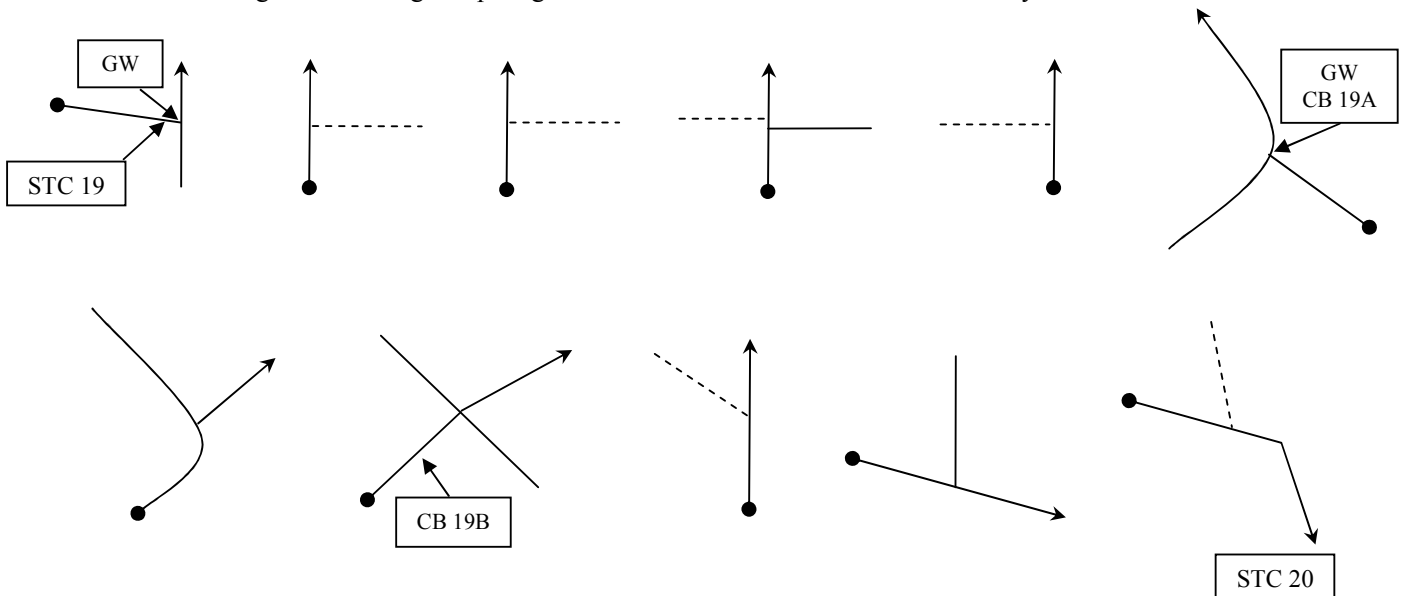
< 47 02 (GW CB 18A) 03 STC 19 App. W

## The Clitheronian Rally 2009

### Handout 12 at STC 19 – STC 19 to STC 20

CRO

Proceed to STC 20 using the following Tulip diagrams in order. CAR for route definition only.



## The Clitheronian Rally 2009

### Handout 13 at STC 20 – STC 20 to RTC 22

CRO

Proceed to TTC 21 passing through the following gridlines and spot heights in order:-

500451301040404 TTC 21 before GL 52

from TTC 21 proceed to RTC 22 at S 087 534½ via:-

S 043½ 532 E (Very Quiet through Draughton)

W 088 533 N

## The Clitheronian Rally 2009

### Handout 15 at STC 26 – STC 26 to STC 28

CRO

Proceed to STC 28 via NTC 27 passing through the following gridlines and spot heights in order:-

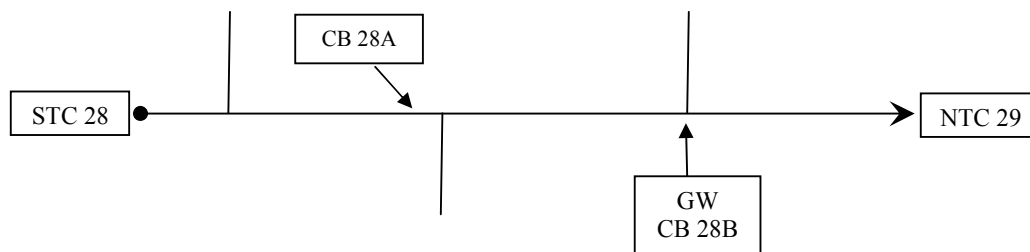
6869987071 NTC 27 72 (QUIET THROUGH KETTLEWELL) 97 72 97 71 208 STC 28 before GL 70

## The Clitheronian Rally 2009

### Handout 16 at STC 28 – STC 28 to RTC 30

CRO

Proceed from STC 28 to NTC 29 using the following Herringbone diagram.



From NTC 29 proceed QUIETLY to RTC 30 at NE 926 715

## The Clitheronian Rally 2009

### Handout 18 at STC 33 – STC 33 to STC 34

CRO

Proceed to STC 34 passing through the following gridlines:-

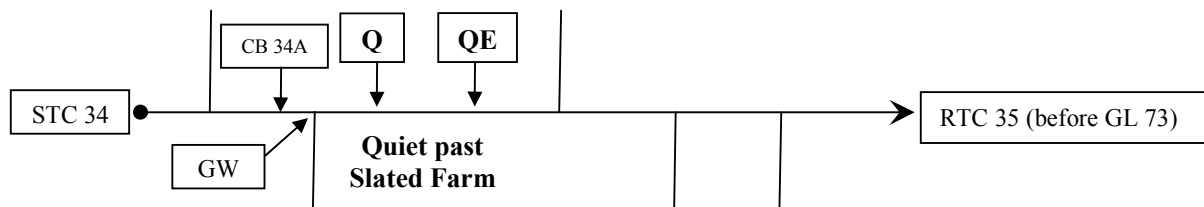
806364797877

## The Clitheronian Rally 2009

### Handout 19 at STC 34 – STC 35 to RTC 35

CRO

Use the following Herringbone diagram to find the correct route to RTC 35.



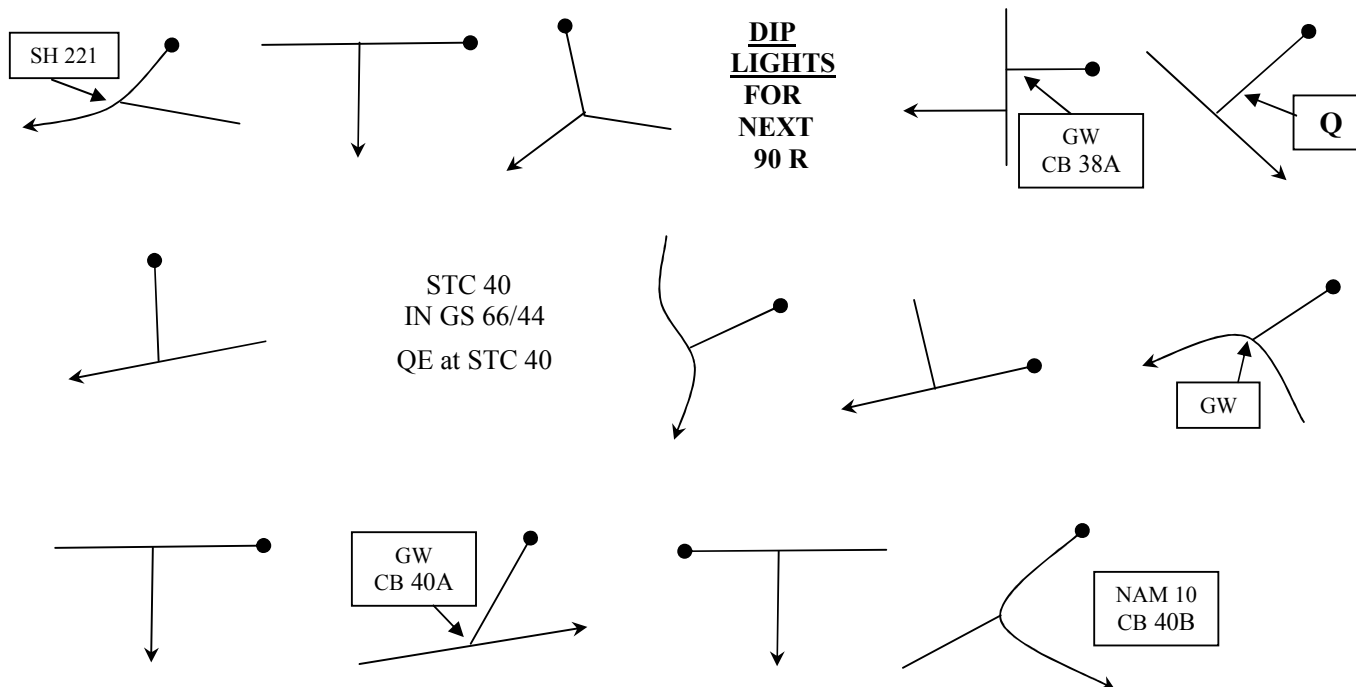
## The Clitheronian Rally 2009

### Handout 19 at RTC 38 – RTC 38 to TTC 41

CRO

Proceed to TTC 41 using the following Tulip Diagrams. IRTC 39 will be found on the correct route.

The first Tulip is at SH 221



### TTC 41 is in GS 64/39

From TTC 41 proceed **very quietly** to MTC 42 at the services (same as start venue) M65 J4, using the following route:-

Straight on through the next crossroads (Newdrop Inn on left)

Proceed via Ribchester,

Follow the B6245 to Wilpshire,

At the traffic lights in Wilpshire, turn right on to the A666 and head towards Brownhill

Go straight through the next set of lights to the major junction at Brownhill

Turn left up the hill (dual carriageway – A6119) towards the M65 (will be signposted M65)

Go straight through all the traffic lights on the dual carriageway until you get to a large roundabout (with traffic lights) at Junction 6, M65.

Take the 3<sup>rd</sup> exit from the roundabout, heading West on the M65 towards Darwen & Preston

The finish is at the services at J4

Hand in your time card and completed damage declaration at the finish, when you will receive your breakfast voucher.

Enjoy your breakfast!